



Nonattainment and Maintenance Boundaries

LEGEND

PM10* Nonattainment Area
















*Particulate Matter (PM) the size of 10 micrometers or less


-  New Mexico
-  Texas

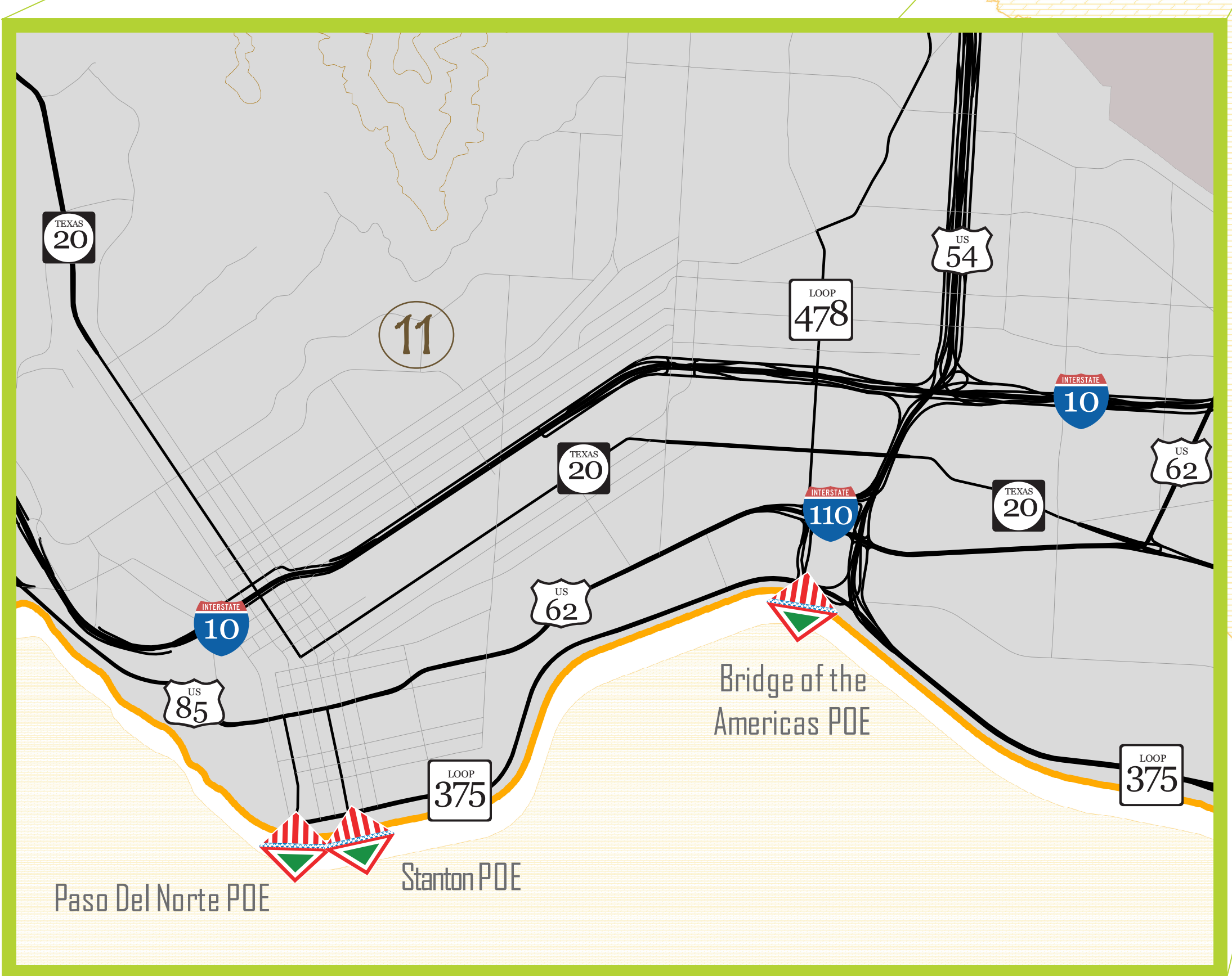
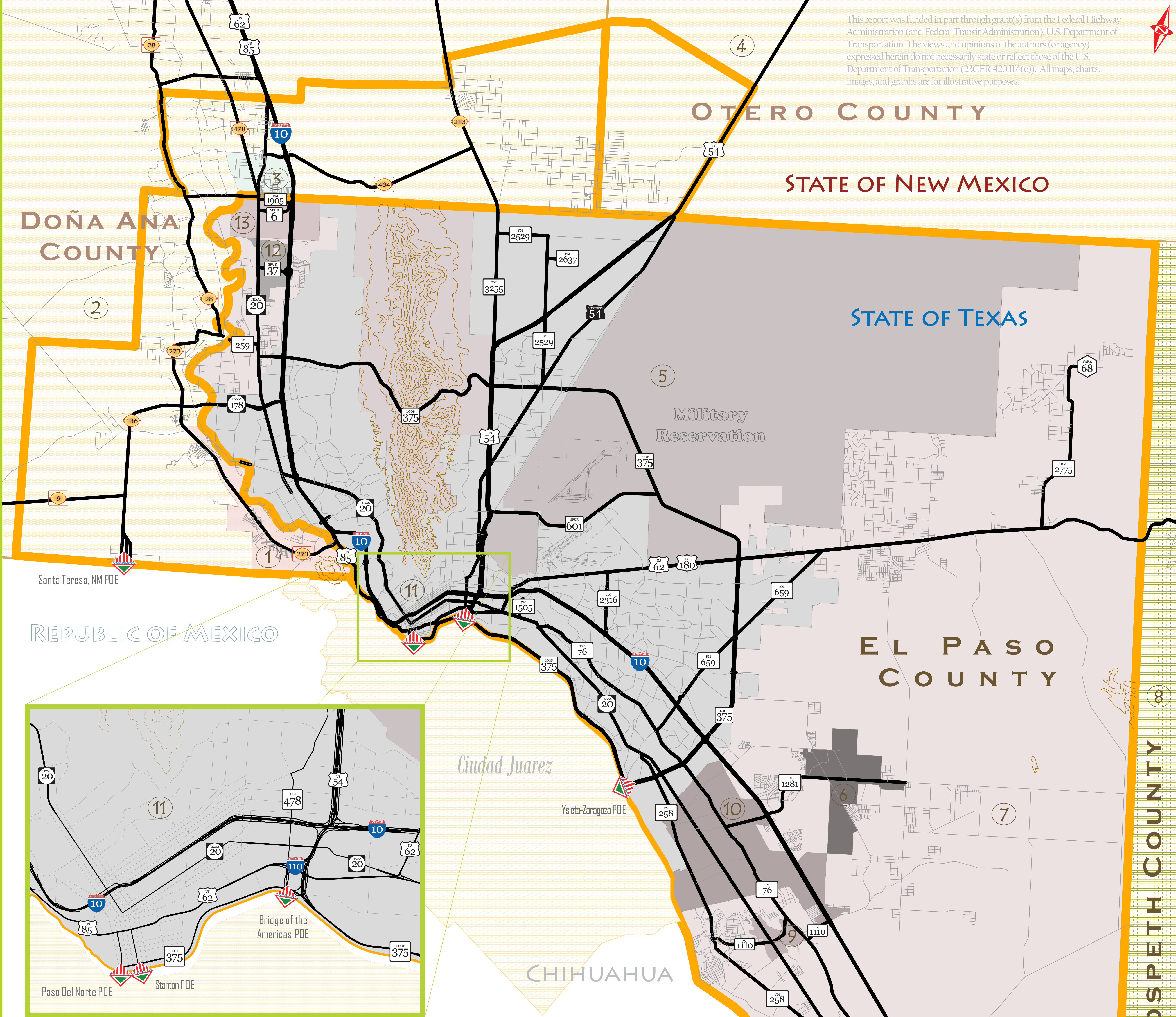
Carbon Monoxide (CO) Maintenance Area

-  Texas

Infrastructure

- | | | |
|---|--|--|
|  Interstate |  Anthony |  Socorro |
|  Principal Arterial |  Clint |  Vinton |
|  MPO Boundary |  El Paso |  Anthony |
|  Franklin Mountains State Park |  Horizon City |  Sunland Park |
|  Fort Bliss |  San Elizario |  Ciudad Juarez, Chih, MX. |





Regional Planning Area

GEOGRAPHIC FEATURES

- | | |
|---------------------------|-----------------------------|
| ① City of Sunland Park NM | Franklin Mountains |
| ② Doña Ana County NM | Republic of Mexico |
| ③ Anthony NM | Ciudad Juarez |
| ④ Otero County NM | Planning Area |
| ⑤ Fort Bliss TX | Interstate Highway |
| ⑥ Town of Horizon City TX | U.S. Highway |
| ⑦ County of El Paso TX | U.S. Business Route |
| ⑧ Hudspeth County TX | TX State Highway |
| ⑨ Clint TX | Farm/Ranch to Market Road |
| ⑩ City of Socorro TX | State Loop/Spur |
| ⑪ City of El Paso TX | Park Road |
| ⑫ Village of Vinton TX | NM State Highway |
| ⑬ Anthony TX | International Port of Entry |

— On System Roadways
 - - Off System Roadways

WWW.ELPASOMPO.ORG

Location Map

10767 GATEWAY BLVD. WEST SUITE 605
 EL PASO, TEXAS 79936 915.591.9735

CREATED: MARCH 2012