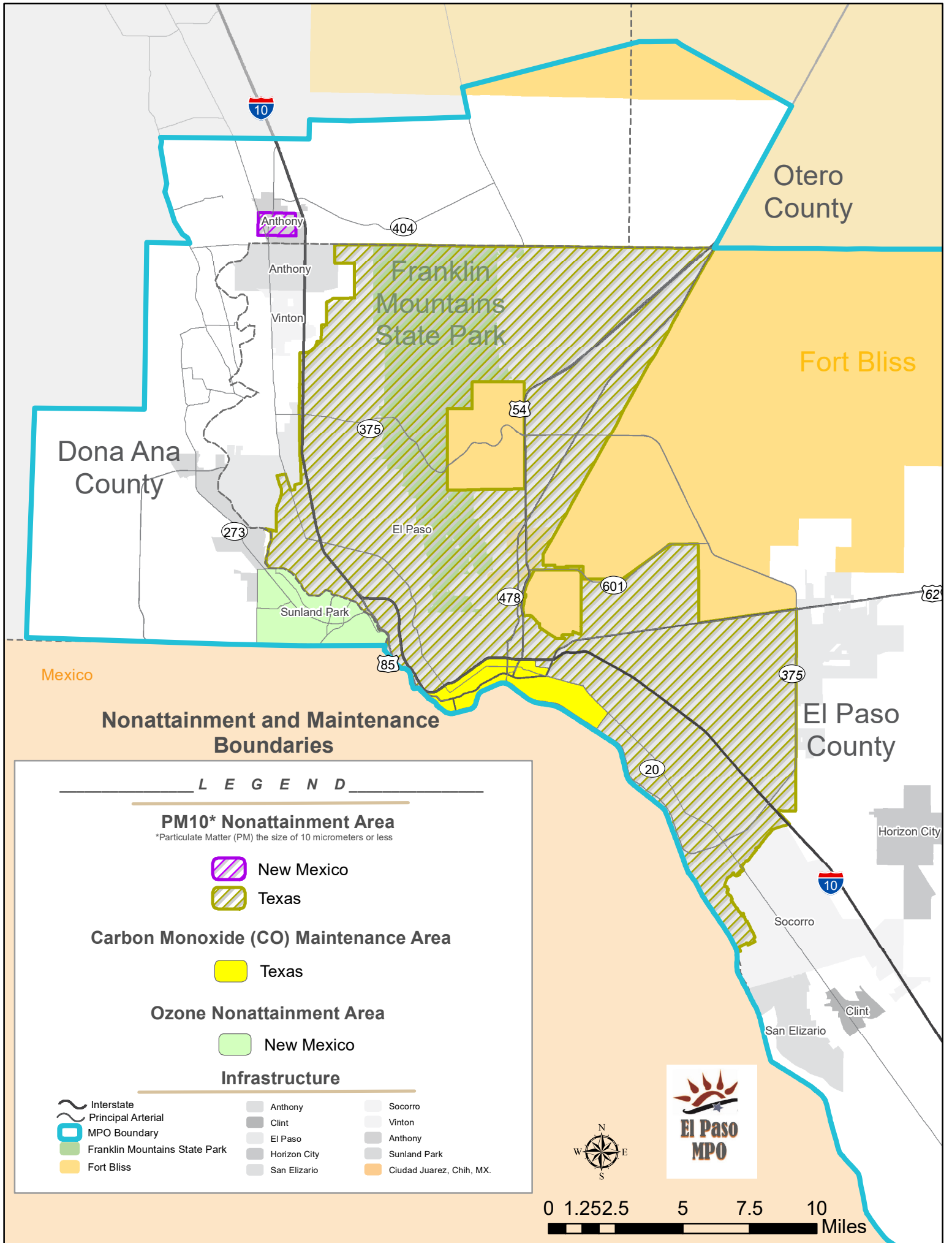


Appendix B-Maps

- Nonattainment and Maintenance Boundaries
- Regional Planning Area



Otero County

Fort Bliss



Dona Ana County

Nonattainment and Maintenance Boundaries

LEGEND

PM10* Nonattainment Area

*Particulate Matter (PM) the size of 10 micrometers or less

-  New Mexico
-  Texas
















Carbon Monoxide (CO) Maintenance Area

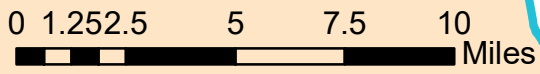
-  Texas

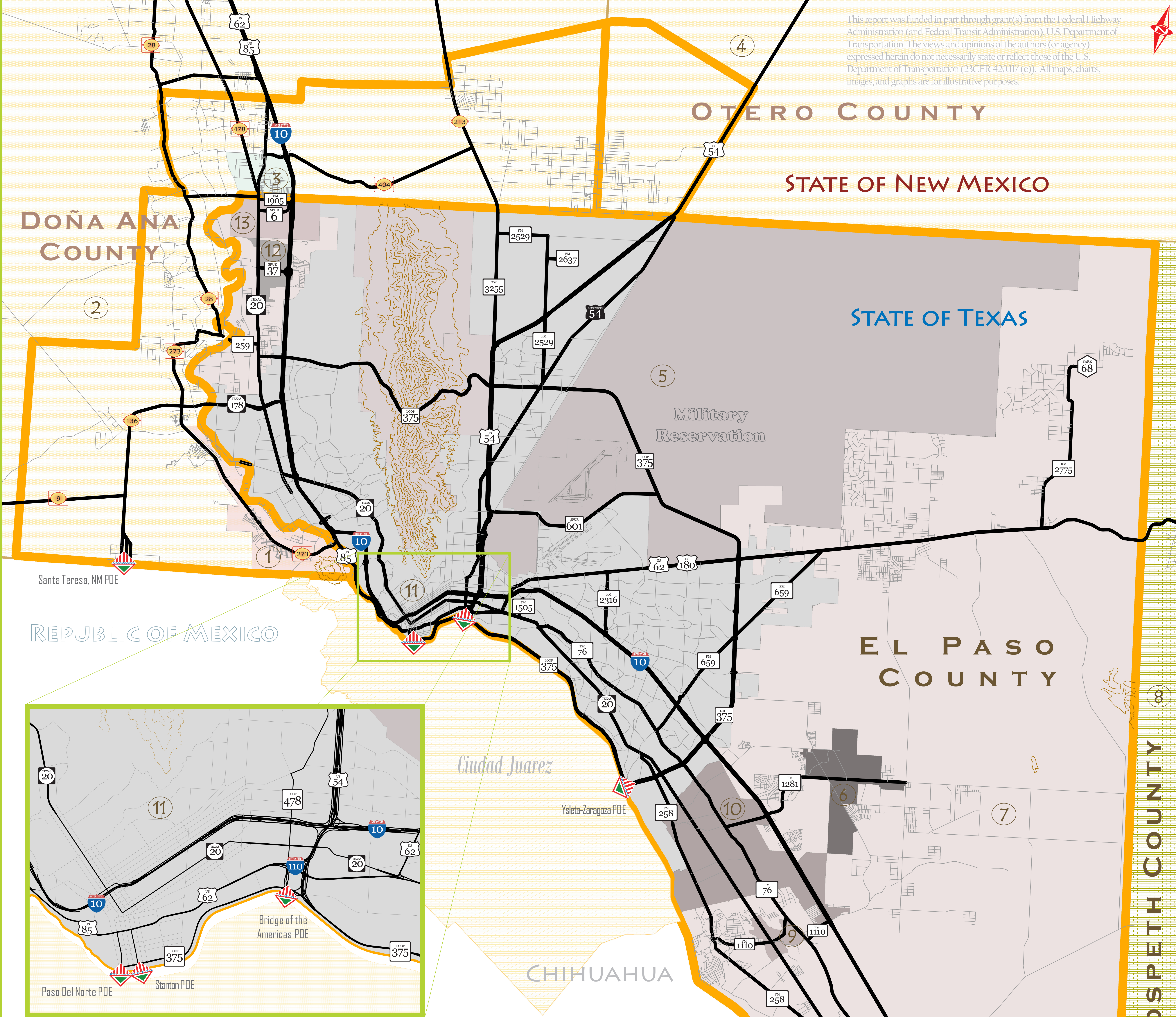
Ozone Nonattainment Area

-  New Mexico

Infrastructure

-  Interstate
-  Principal Arterial
-  MPO Boundary
-  Franklin Mountains State Park
-  Fort Bliss
-  Anthony
-  Clint
-  El Paso
-  Horizon City
-  San Elizario
-  Socorro
-  Vinton
-  Anthony
-  Sunland Park
-  Ciudad Juarez, Chih, MX.





Regional Planning Area

GEOGRAPHIC FEATURES

- | | |
|---------------------------|-----------------------------|
| ① City of Sunland Park NM | Franklin Mountains |
| ② Doña Ana County NM | Republic of Mexico |
| ③ Anthony NM | Ciudad Juarez |
| ④ Otero County NM | Planning Area |
| ⑤ Fort Bliss TX | Interstate Highway |
| ⑥ Town of Horizon City TX | U.S. Highway |
| ⑦ County of El Paso TX | U.S. Business Route |
| ⑧ Hudspeth County TX | TX State Highway |
| ⑨ Clint TX | Farm/Ranch to Market Road |
| ⑩ City of Socorro TX | State Loop/Spur |
| ⑪ City of El Paso TX | Park Road |
| ⑫ Village of Vinton TX | NM State Highway |
| ⑬ Anthony TX | International Port of Entry |

— On System Roadways
 - - Off System Roadways

WWW.ELPASOMPO.ORG

Location Map

10767 GATEWAY BLVD. WEST SUITE 605
 EL PASO, TEXAS 79936 915.591.9735

CREATED: MARCH 2012