

APPENDIX: MAPS

DRAFT

B

Appendix B-Maps

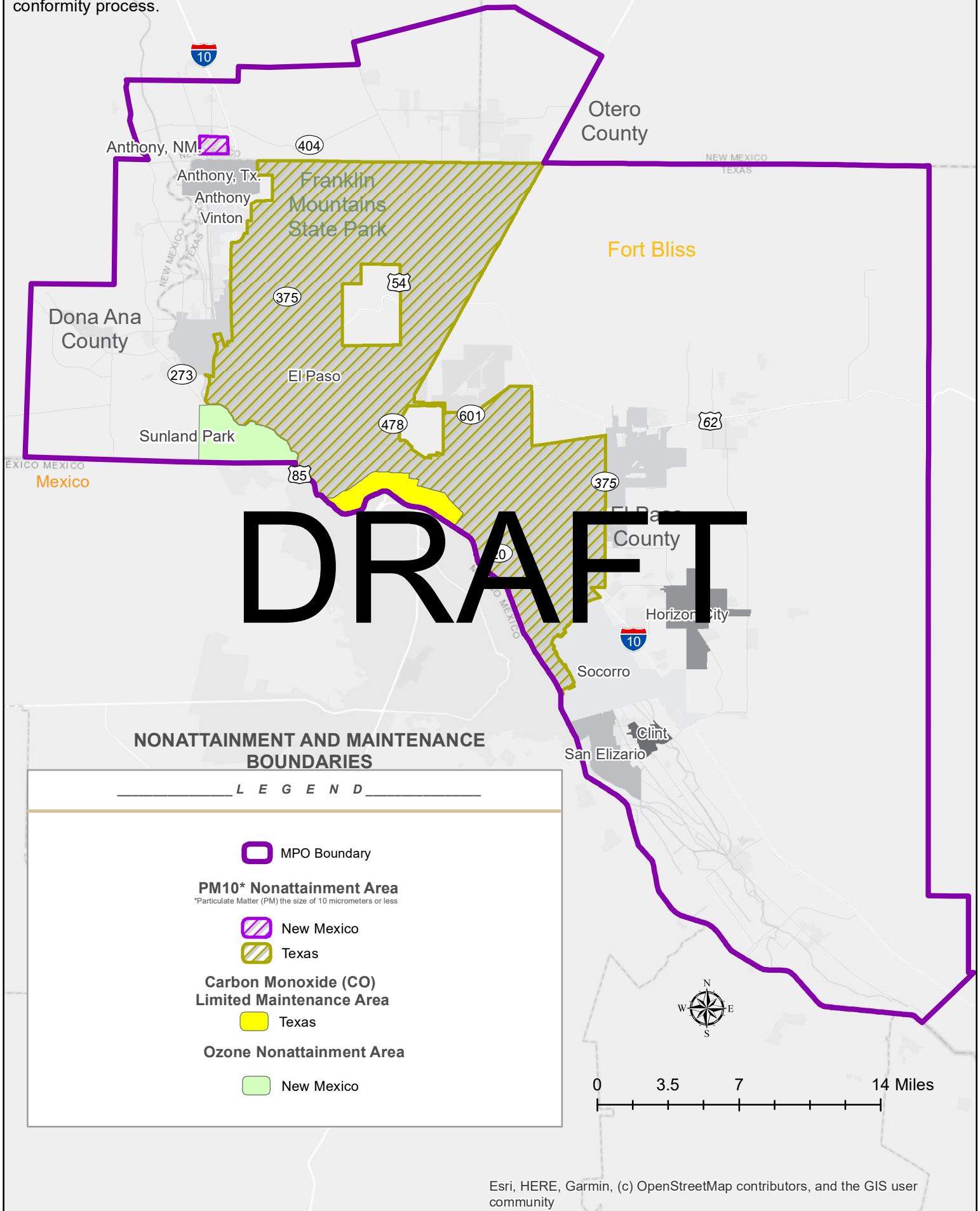
- Nonattainment and Maintenance

Boundaries

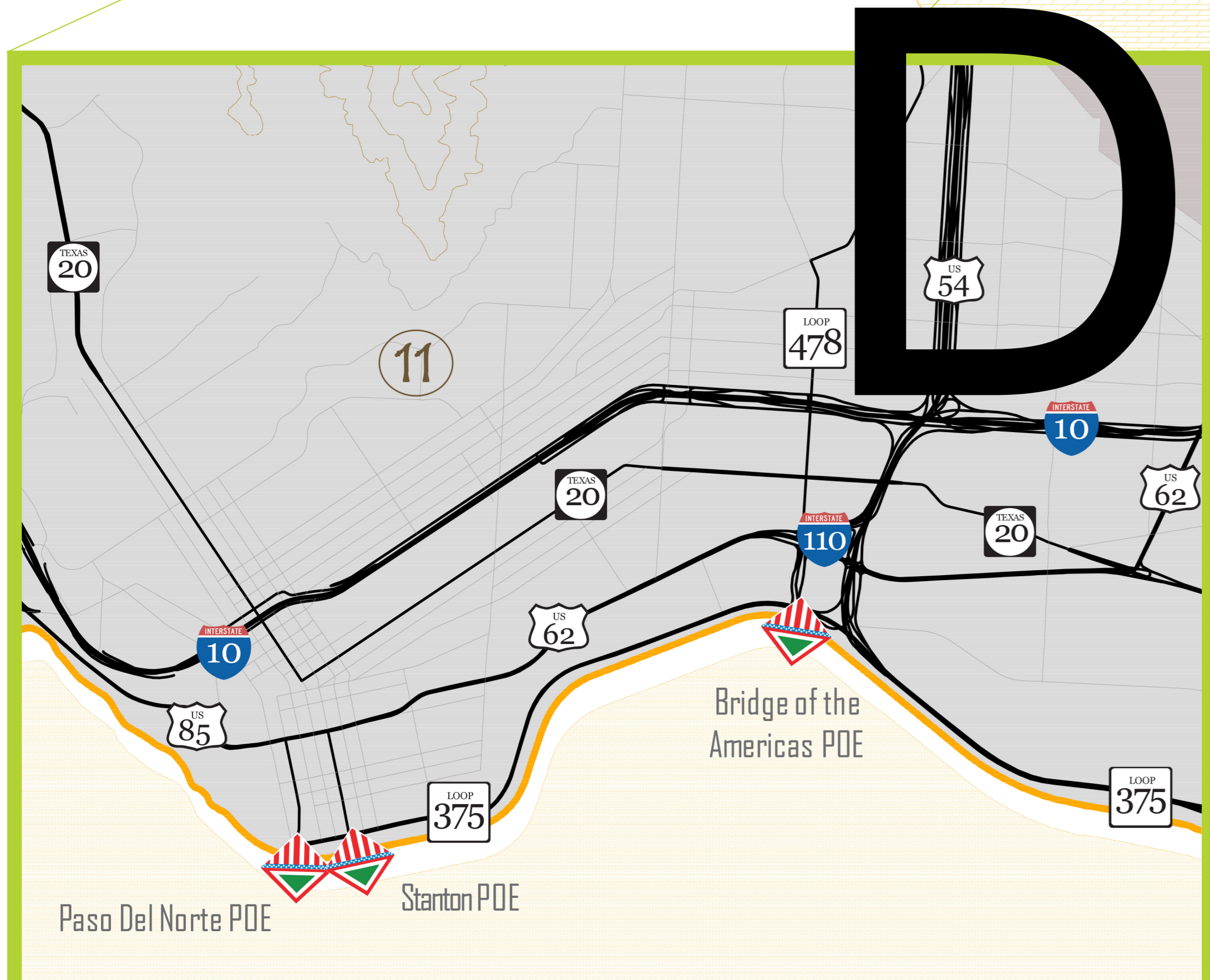
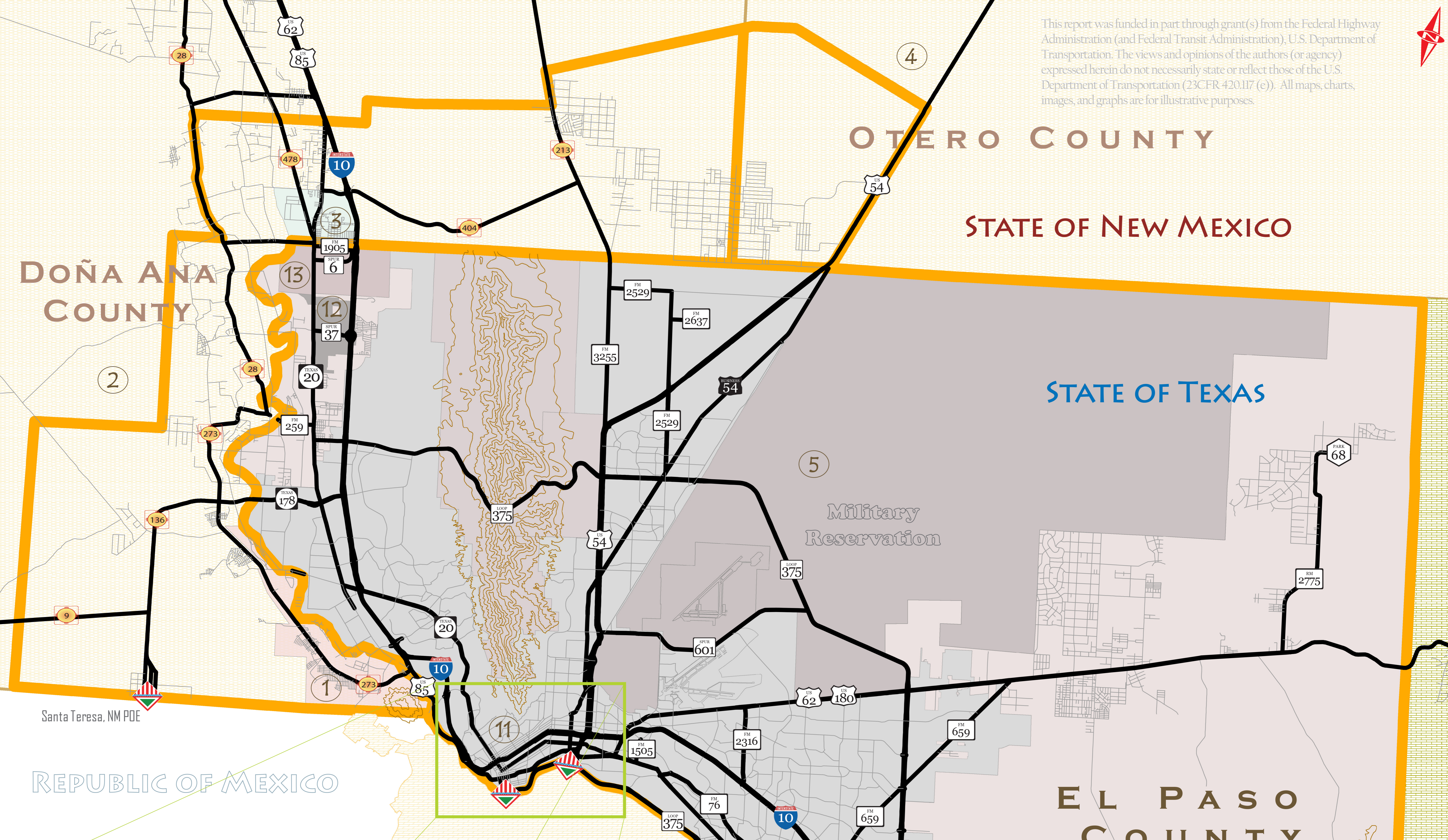
DRAFT

- Regional Planning Area

Disclaimer: As of 1/25/2024, the El Paso County area is in attainment status. However, the interagency consultative partners have elected to evaluate El Paso County NOx and VOC emissions as part of this conformity analysis in case EPA issues a nonattainment designation for El Paso County in response to the D.C. Circuit Court decision before completion of this conformity process.



This report was funded in part through grant(s) from the Federal Highway Administration (and Federal Transit Administration), U.S. Department of Transportation. The views and opinions of the authors (or agency) expressed herein do not necessarily state or reflect those of the U.S. Department of Transportation (23CFR 420.117 (e)). All maps, charts, images, and graphs are for illustrative purposes.



DRAFT

Regional Planning Area

GEOGRAPHIC FEATURES

- | | |
|---------------------------|-----------------------------|
| ① City of Sunland Park NM | Franklin Mountains |
| ② Doña Ana County NM | Republic of Mexico |
| ③ Anthony NM | Ciudad Juarez |
| ④ Otero County NM | MPO Planning Area |
| ⑤ Fort Bliss TX | Interstate Highway |
| ⑥ Town of Horizon City TX | U.S. Highway |
| ⑦ County of El Paso TX | U.S. Business Route |
| ⑧ Hudspeth County TX | TX State Highway |
| ⑨ Clint TX | Farm/Ranch to Market Road |
| ⑩ City of Socorro TX | State Loop/Spur |
| ⑪ City of El Paso TX | Park Road |
| ⑫ Village of Vinton TX | NM State Highway |
| ⑬ Anthony TX | International Port of Entry |

- On System Roadways
- Off System Roadways

WWW.ELPASOMPO.ORG



10767 GATEWAY BLVD., WEST SUITE 605
EL PASO, TEXAS 79936 915.591.9735

CREATED: MARCH 2012